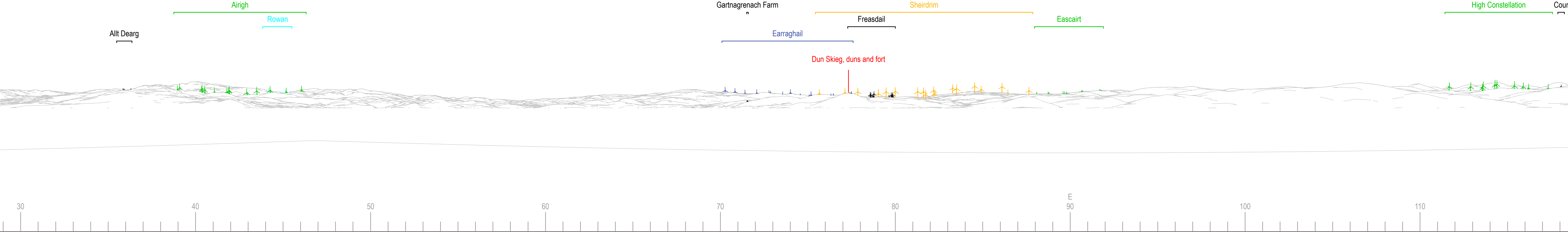
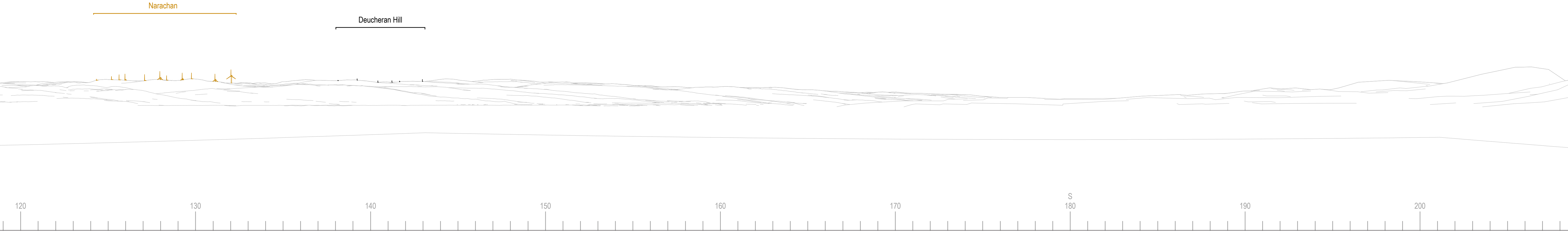


**WIRELINER DRAWING**



**WIRELINER DRAWING**



Date Dec 2021	By DT		<p><b>Notes:</b></p> <ol style="list-style-type: none"> <li>This visualisation is a cylindrical projection panorama; it provides landscape and visual context only.</li> <li>This data has been output directly from the wireline model; it ignores screening effects of woodland and other intervening objects.</li> <li>All directions given as bearings relative to Grid North (BNG).</li> <li>Location map scale: 1:50,000.</li> </ol> <p><small>Contains Ordnance Survey data © Crown copyright and database right 2021 © Crown copyright. All rights reserved. 2021 Licence number: 100020565</small></p>
Image Size 820 x 130mm	QA SB		
Paper Size 840 x 297mm	Rev -		

<b>Viewpoint Information:</b>	
Grid Reference:	166717E 655169N
Ground Height:	1.5m AOD
Direction of Centre of View: <sup>3</sup>	73.8°/163.8°
Horizontal Field of View:	90°
Vertical Field of View:	14.2°
Principal Distance:	522mm

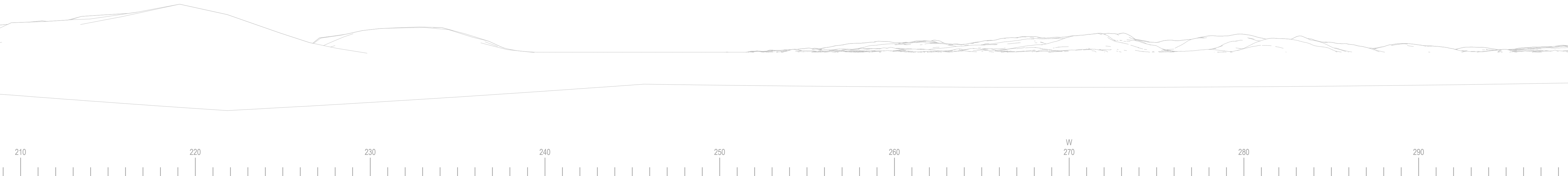
<b>Layout Information:</b>	
Layout:	earraghail.wfl
Hub Height:	102.5m
Height to Blade Tip:	180m
Nearest Visible Turbine:	T1 @ 22321m
Number of Sets of Tips Visible: <sup>2</sup>	13
Number of Hubs Visible: <sup>2</sup>	6

<b>Wireline Key:</b>	
	Earraghail Renewable Energy Development
	Operational / Under Construction
	Consented
	Proposal (each proposal is coloured individually)
	Scoping

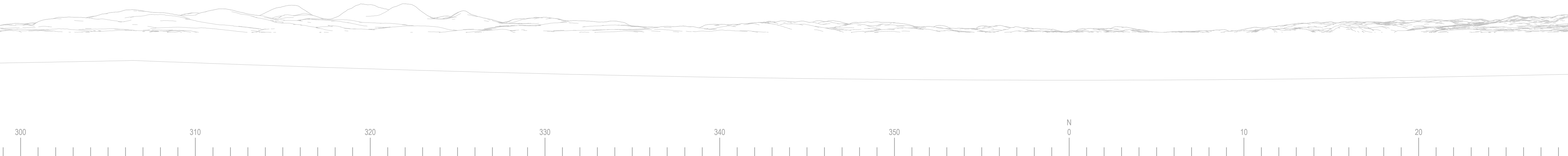


**Earraghail Renewable Energy Development**  
**Figure 11.14: View towards Dun Skieg from north of Isle of Gigha**  
**WIRELINER VISUALISATION 11.14a**

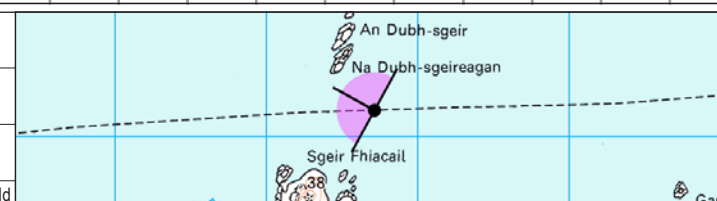
**WIRELINER DRAWING**



**WIRELINER DRAWING**



Date	By
Dec 2021	DT
Image Size	QA
820 x 130mm	SB
Paper Size	Rev
840 x 297mm	-



**Notes:**  
 1) This visualisation is a cylindrical projection panorama; it provides landscape and visual context only.  
 2) This data has been output directly from the wireline model; it ignores screening effects of woodland and other intervening objects.  
 3) All directions given as bearings relative to Grid North (BNG).  
 4) Location map scale: 1:50,000

**Viewpoint Information:**  
 Grid Reference: 166717E 655169N  
 Ground Height: 1.5m AOD  
 Direction of Centre of View: <sup>3</sup> 253.87/343.8°  
 Horizontal Field of View: 90°  
 Vertical Field of View: 14.2°  
 Principal Distance: 522mm

**Layout Information:**  
 Layout: earraghail.wfl  
 Hub Height: 102.5m  
 Height to Blade Tip: 180m  
 Nearest Visible Turbine: T1 @ 22321m  
 Number of Sets of Tips Visible: <sup>2</sup> 13  
 Number of Hubs Visible: <sup>2</sup> 6

**Wireline Key:**

	Earraghail Renewable Energy Development
	Operational / Under Construction
	Consented
	Proposal (each proposal is coloured individually)
	Scoping



**Earraghail Renewable Energy Development**  
**Figure 11.14: View towards Dun Skeig from north of Isle of Gigha**  
**WIRELINER VISUALISATION 11.14b**